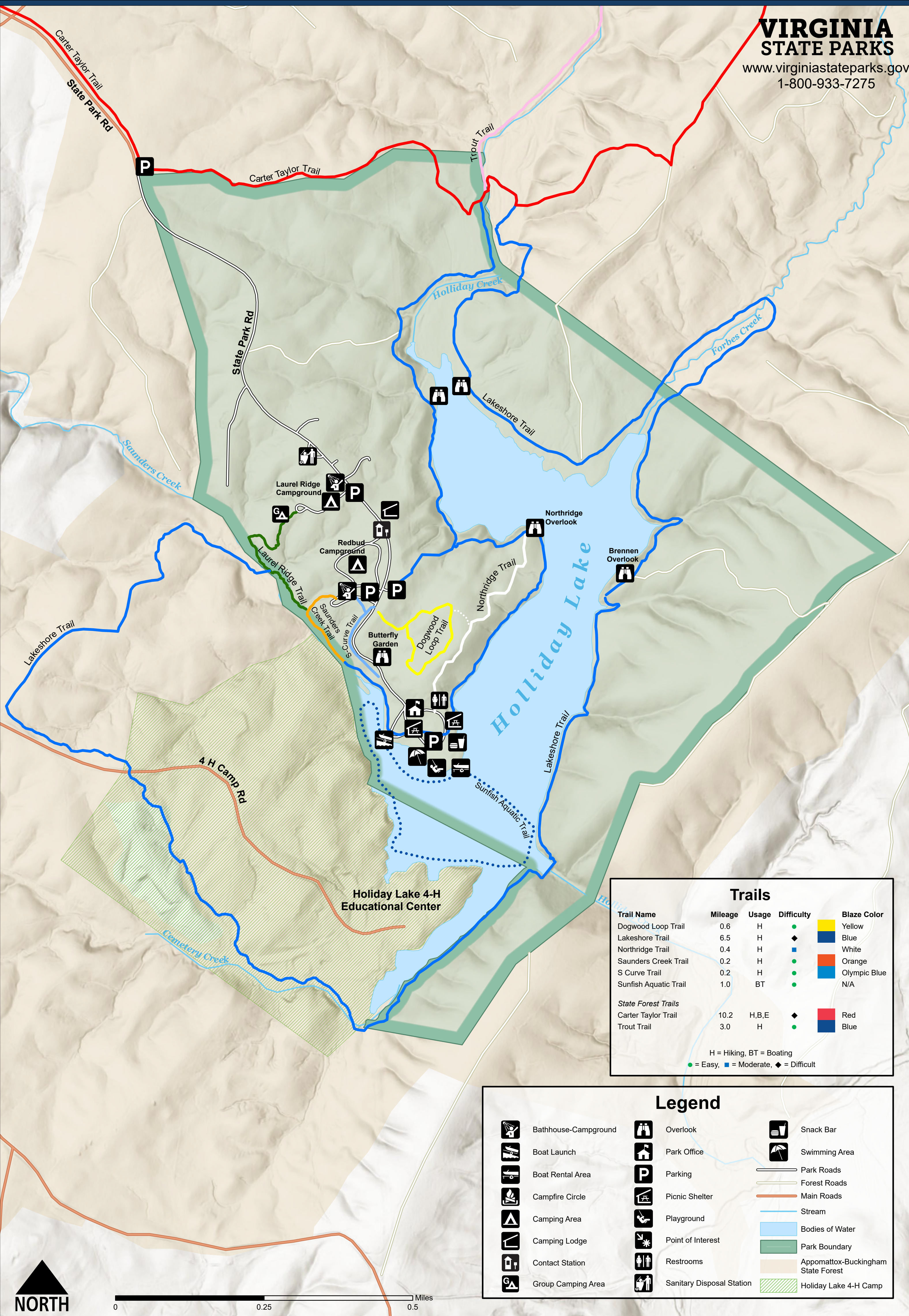


Holiday Lake State Park



























**VIRGINIA
STATE PARKS**

www.virginiastateparks.gov
1-800-933-7275



Trails				
Trail Name	Mileage	Usage	Difficulty	Blaze Color
Dogwood Loop Trail	0.6	H	●	Yellow
Lakeshore Trail	6.5	H	◆	Blue
Northridge Trail	0.4	H	■	White
Saunders Creek Trail	0.2	H	●	Orange
S Curve Trail	0.2	H	●	Olympic Blue
Sunfish Aquatic Trail	1.0	BT	●	N/A
State Forest Trails				
Carter Taylor Trail	10.2	H,B,E	◆	Red
Trout Trail	3.0	H	●	Blue
H = Hiking, BT = Boating ● = Easy, ■ = Moderate, ◆ = Difficult				

Legend

	Bathhouse-Campground		Overlook		Snack Bar
	Boat Launch		Park Office		Swimming Area
	Boat Rental Area		Parking		Park Roads
	Campfire Circle		Picnic Shelter		Forest Roads
	Camping Area		Playground		Main Roads
	Camping Lodge		Point of Interest		Stream
	Contact Station		Restrooms		Bodies of Water
	Group Camping Area		Sanitary Disposal Station		Park Boundary
					Appomattox-Buckingham State Forest
					Holiday Lake 4-H Camp



0 0.25 0.5 Miles